

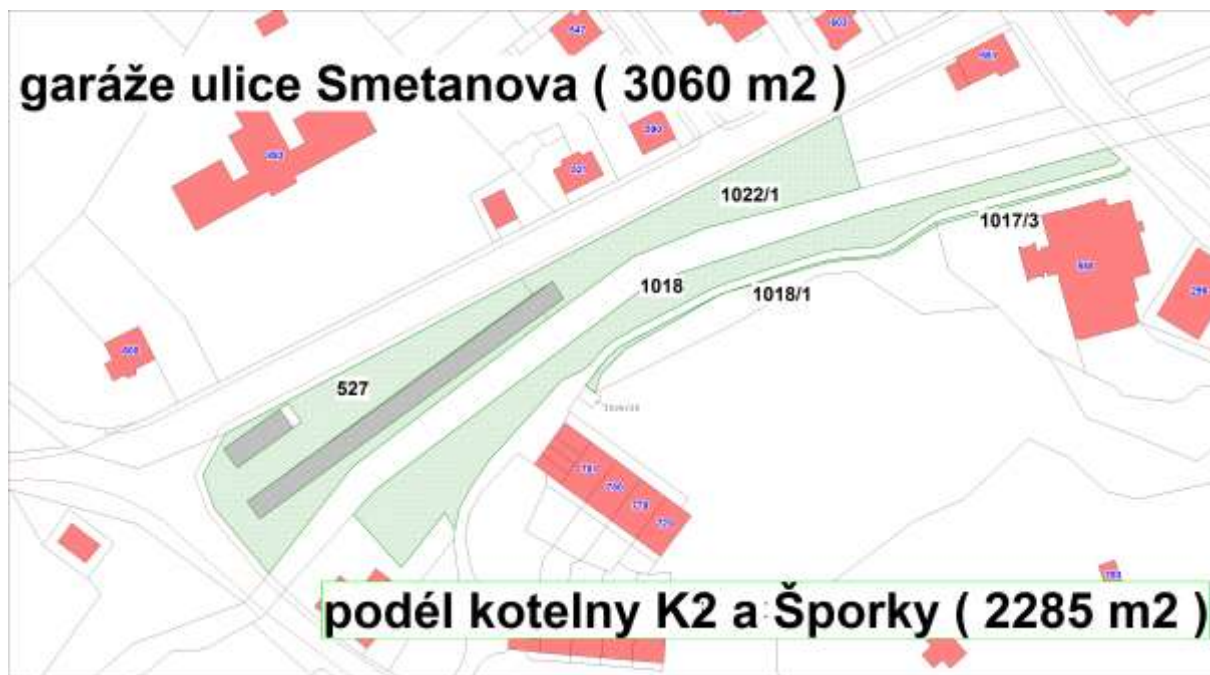
Pasport ploch určených k údržbě vybrané veřejné zeleně

Světle zelené plochy – plochy určené k údržbě.

Červené plochy – nemovitosti, slouží k orientaci uchazeče.

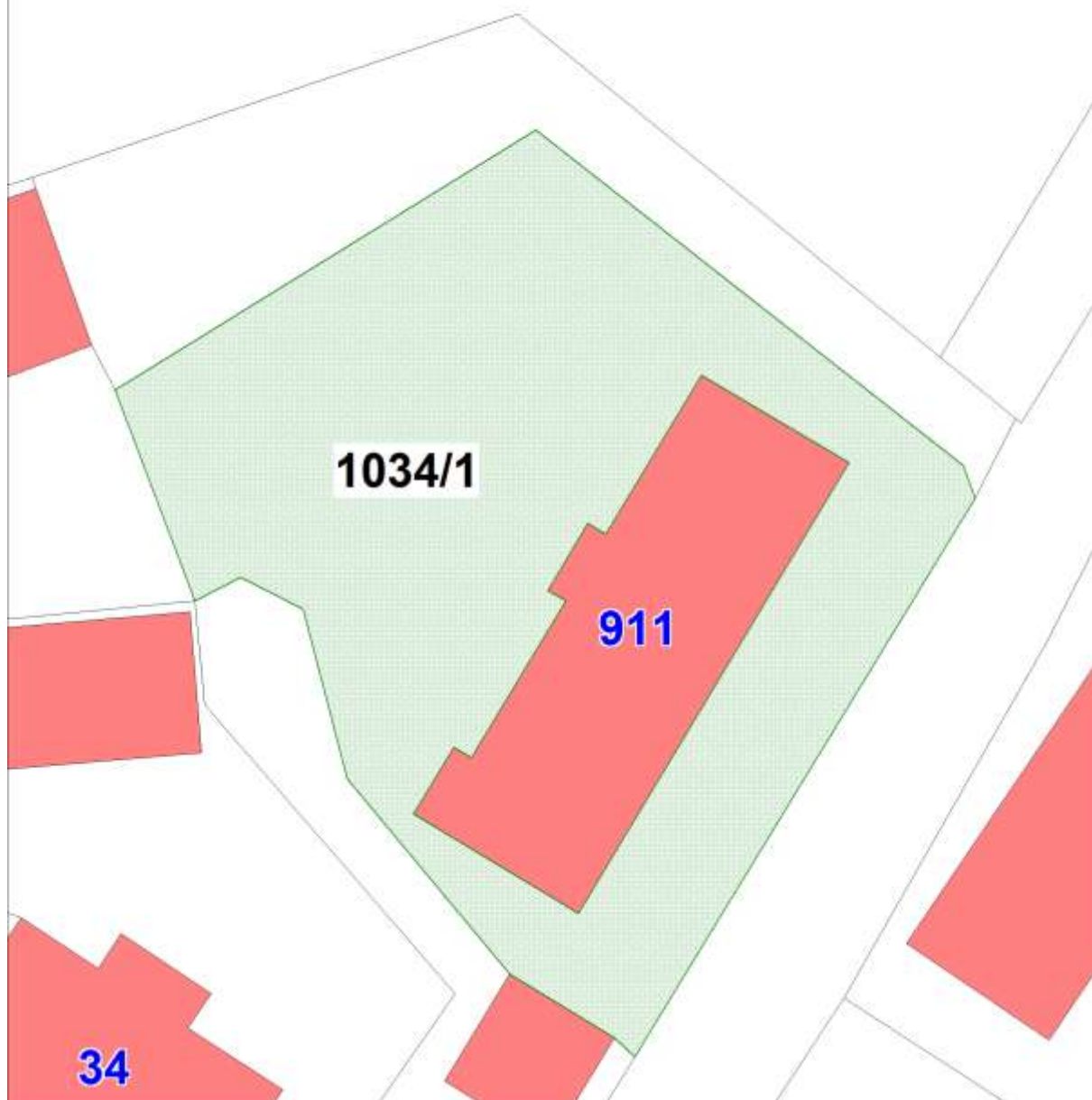


garáže ulice Smetanova (3060 m²)

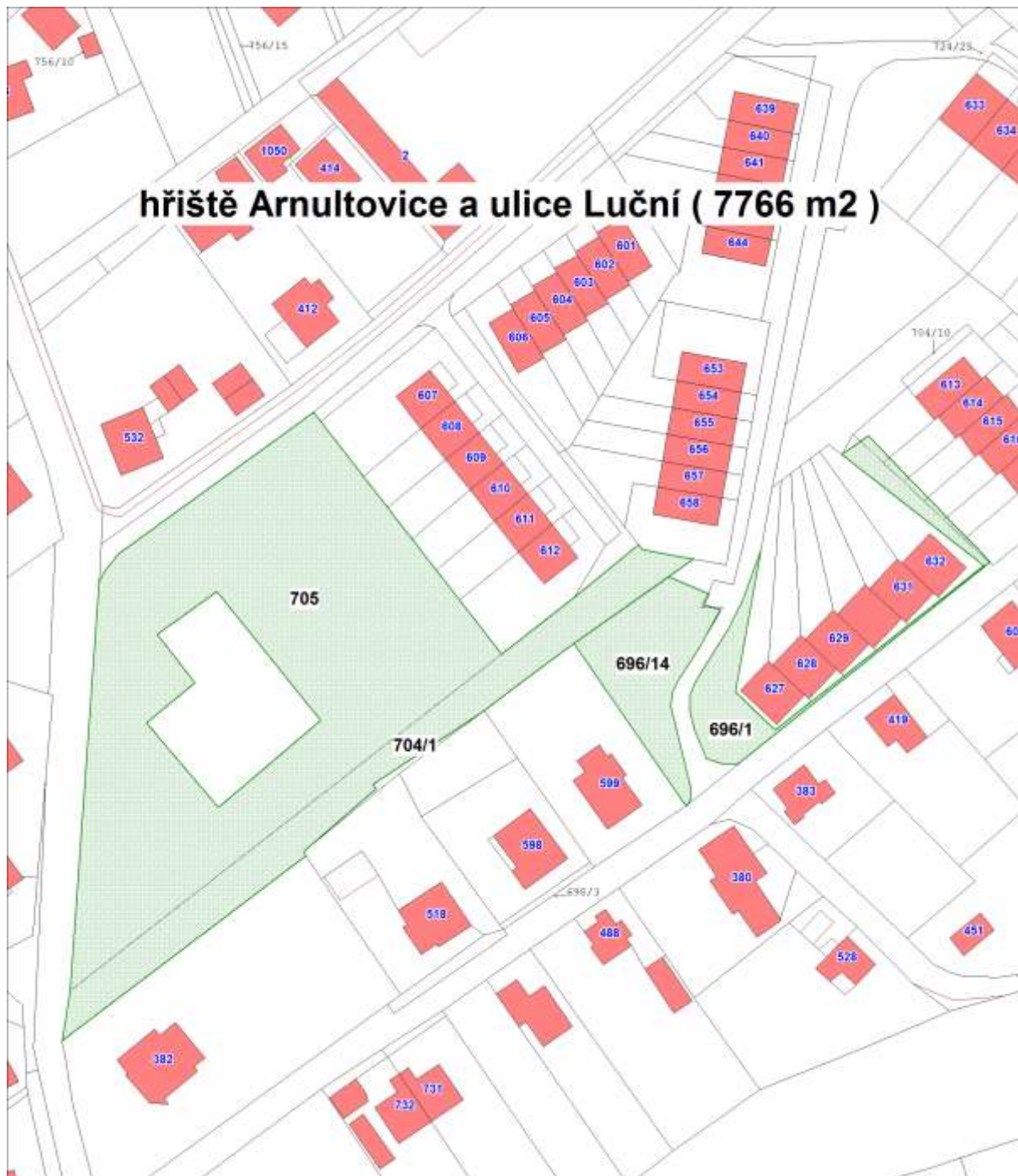


podél kotelny K2 a Šporky (2285 m²)

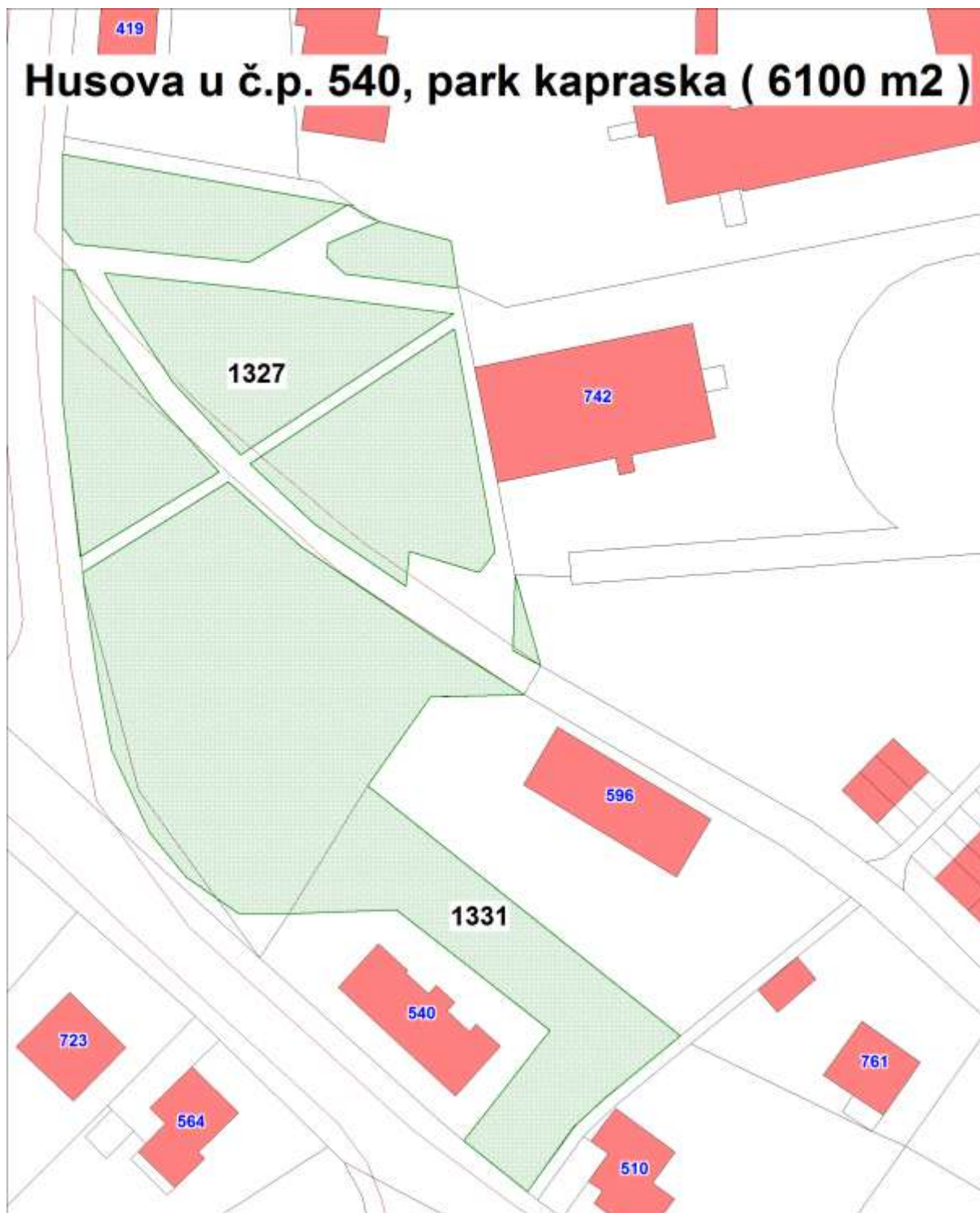
Horovy sady okolo domu č.p. 911 (1099 m2)

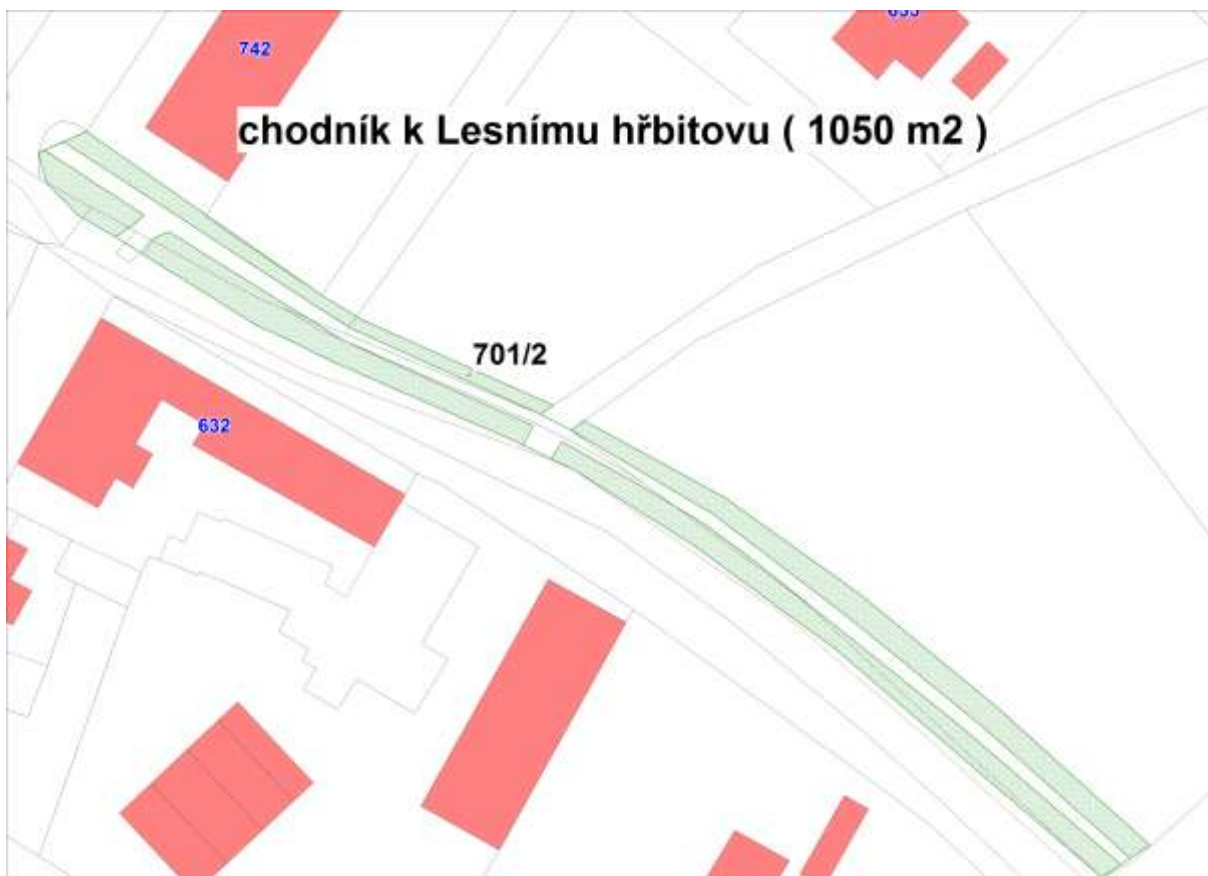


hřiště Arnultovice a ulice Luční (7766 m2)



Husova u č.p. 540, park kapraska (6100 m2)

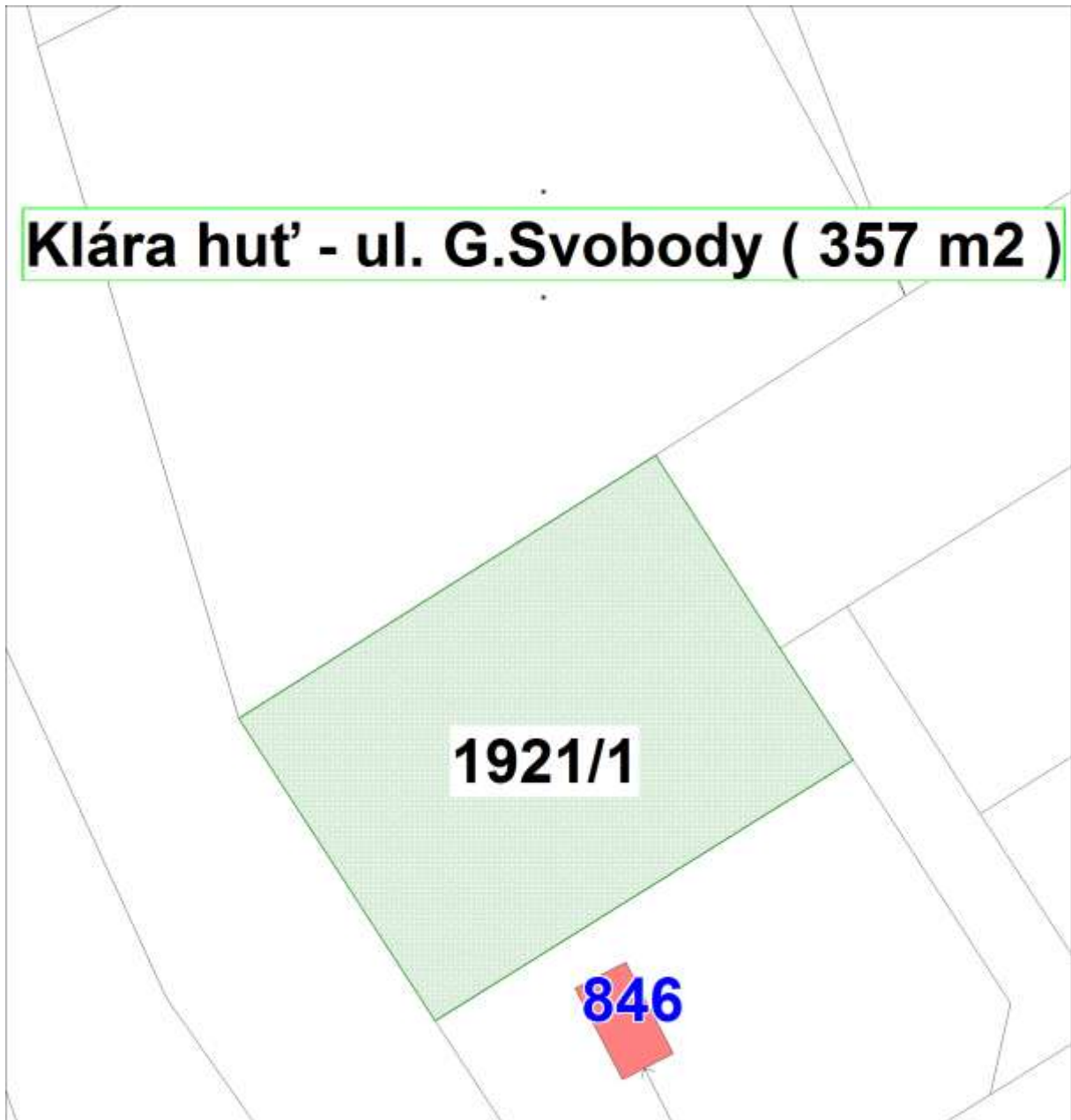




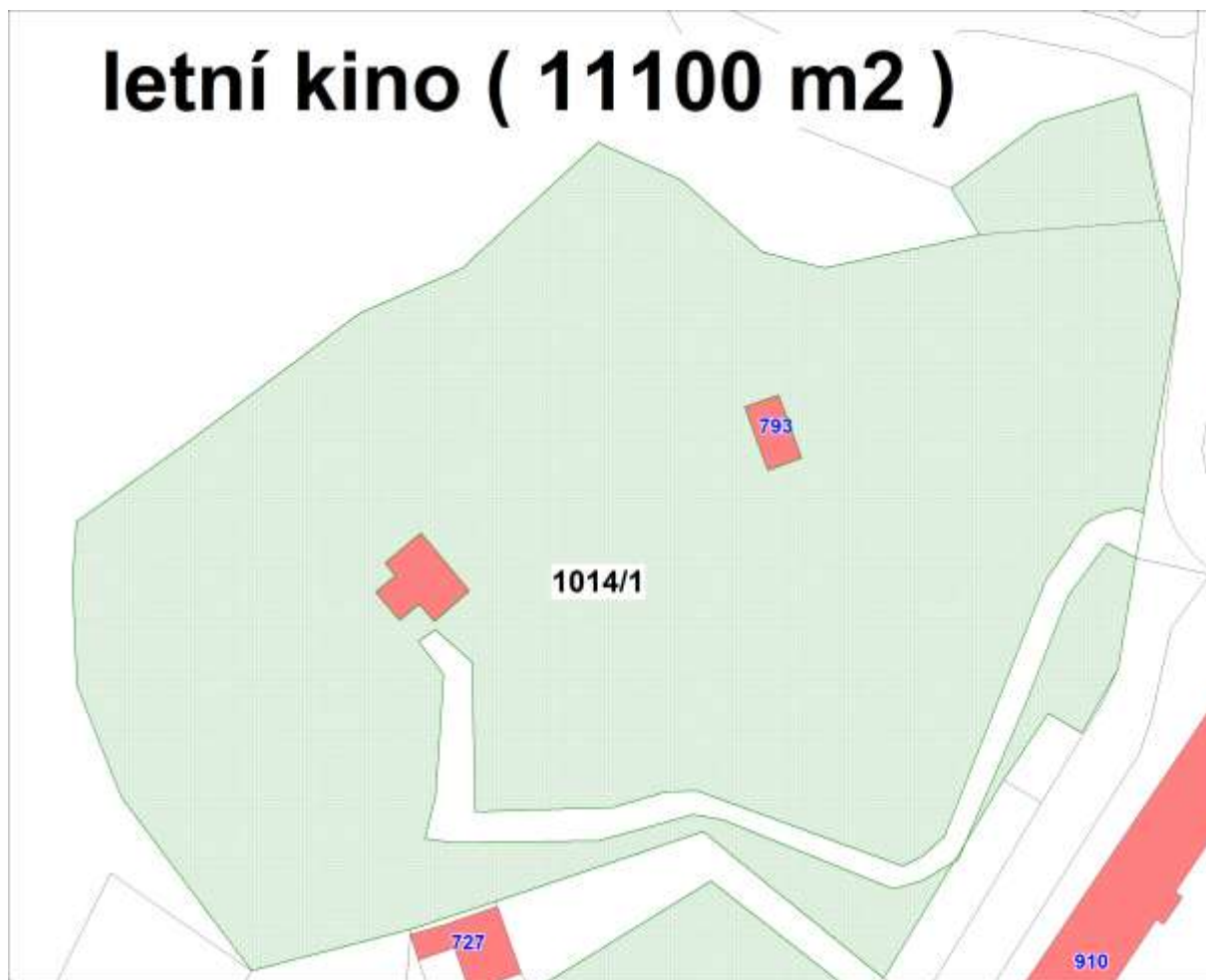
Klára hut' - ul. G.Svobody (357 m2)

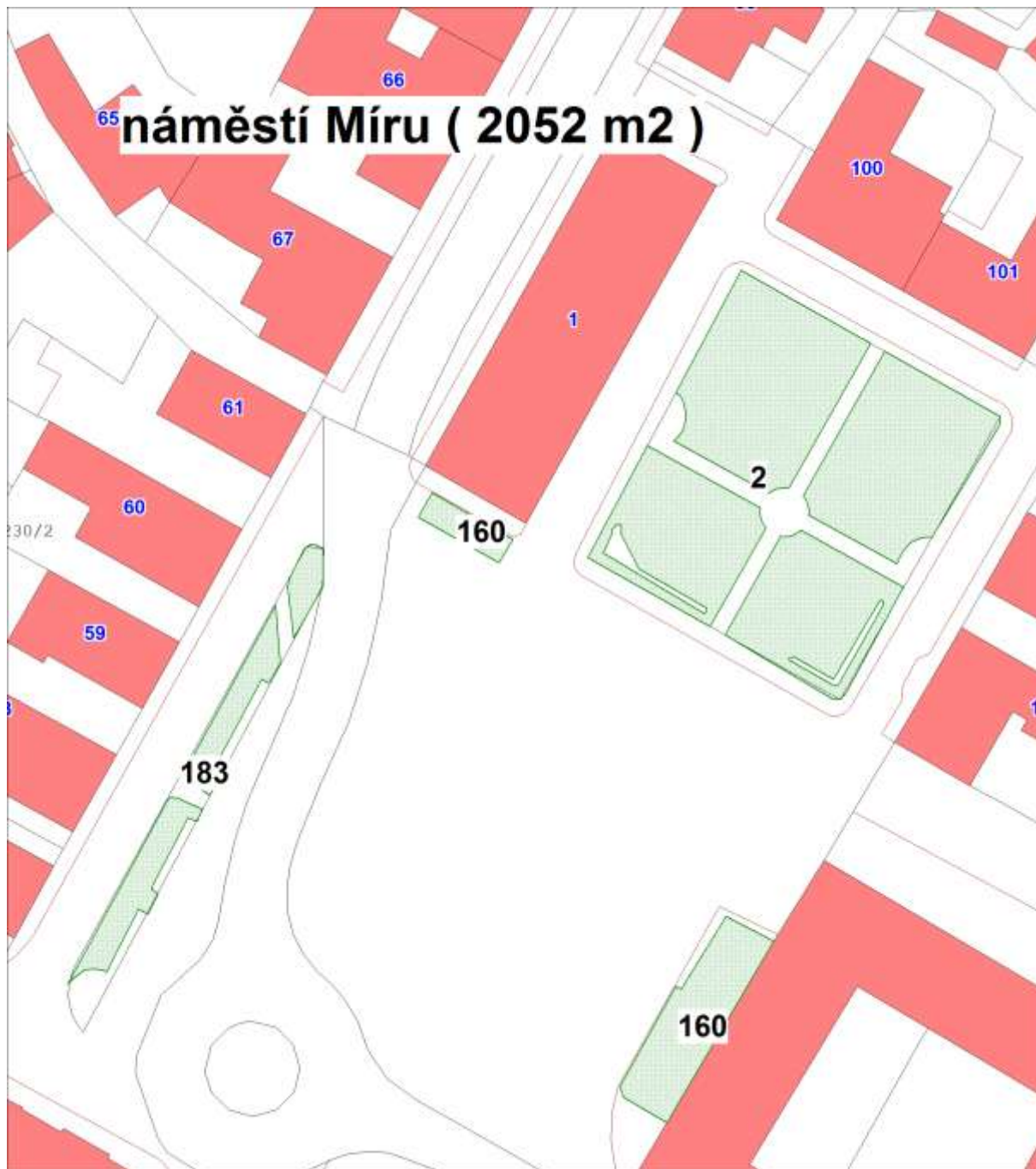
1921/1

846

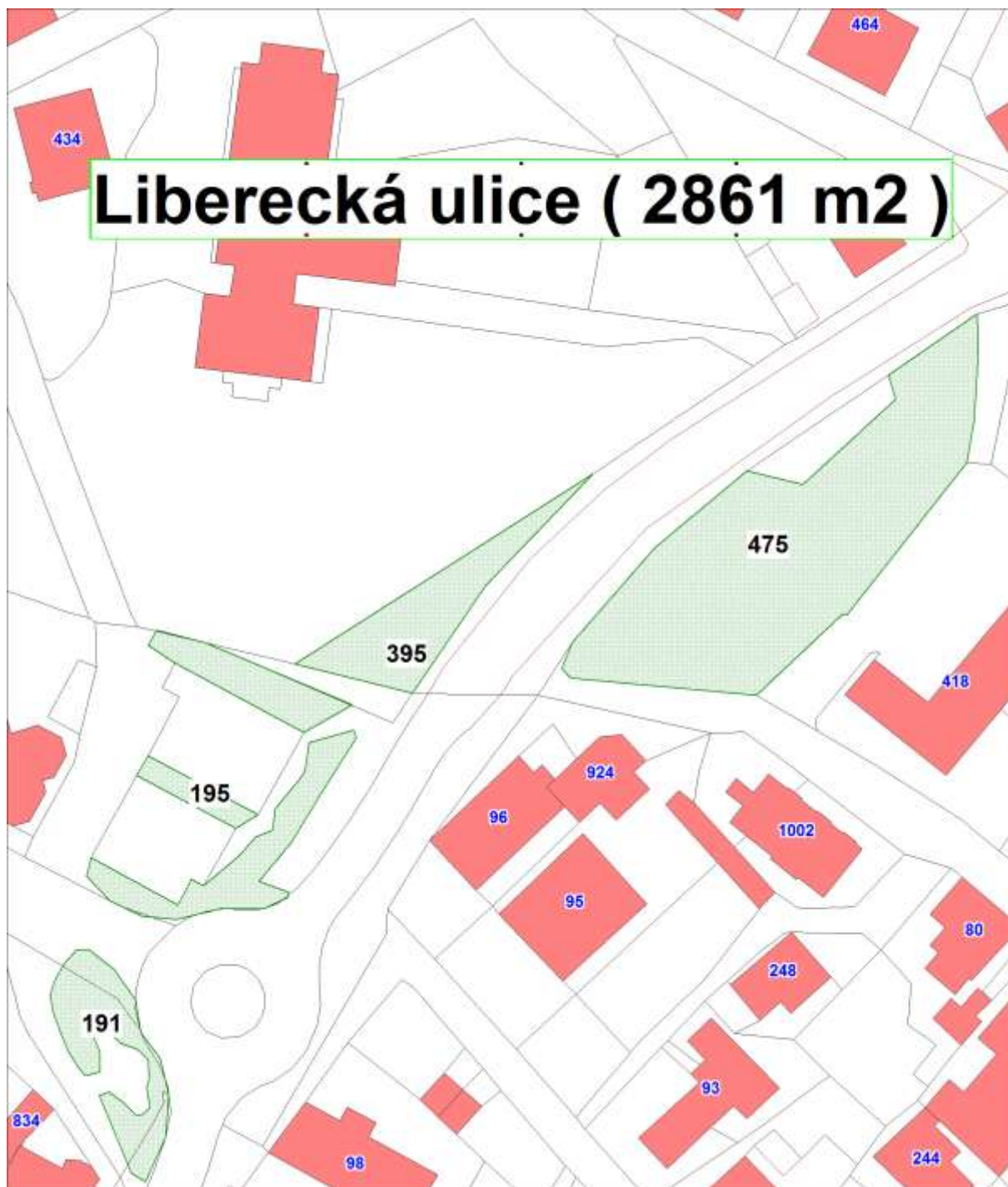


letní kino (11100 m2)





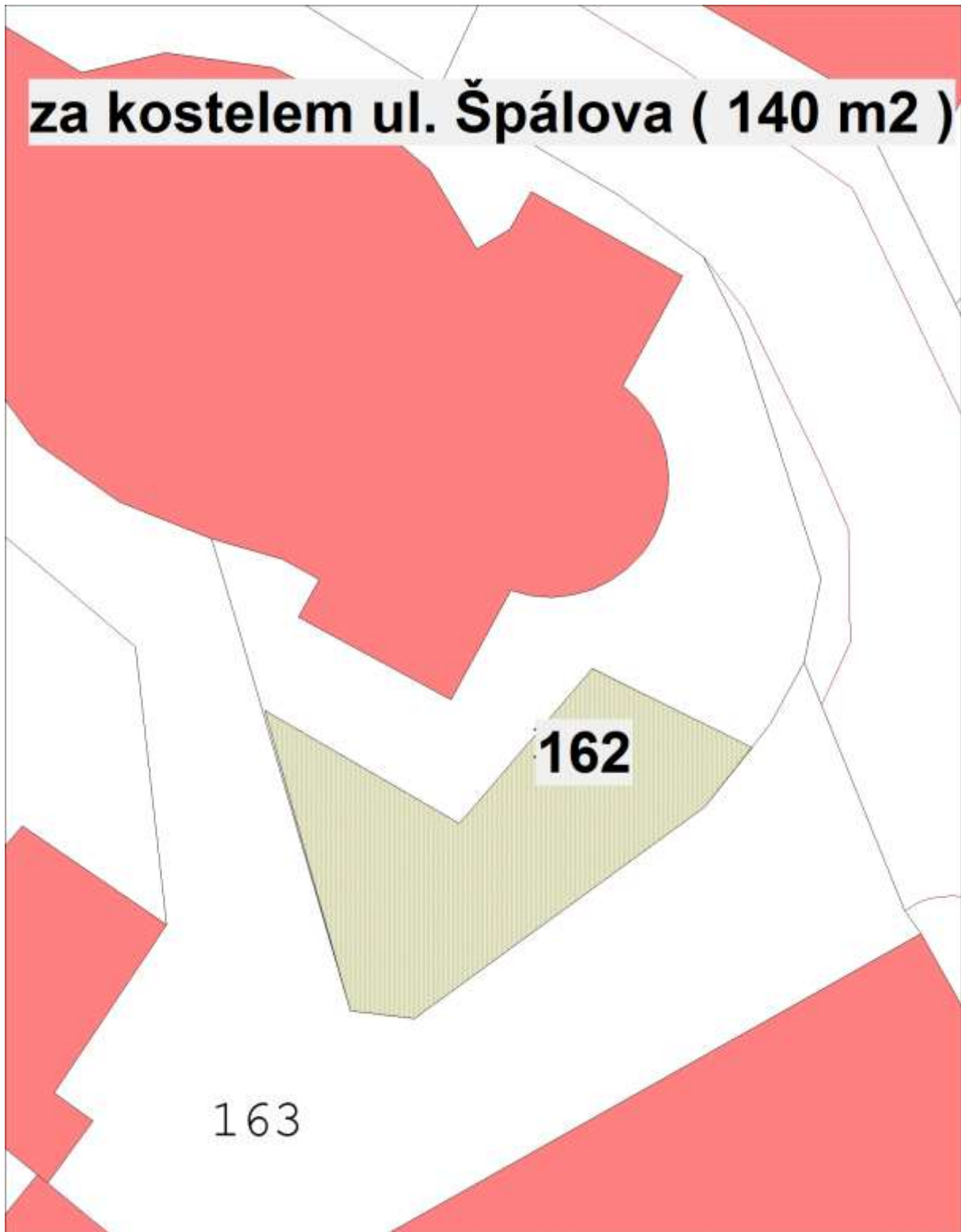
Liberecká ulice (2861 m2)



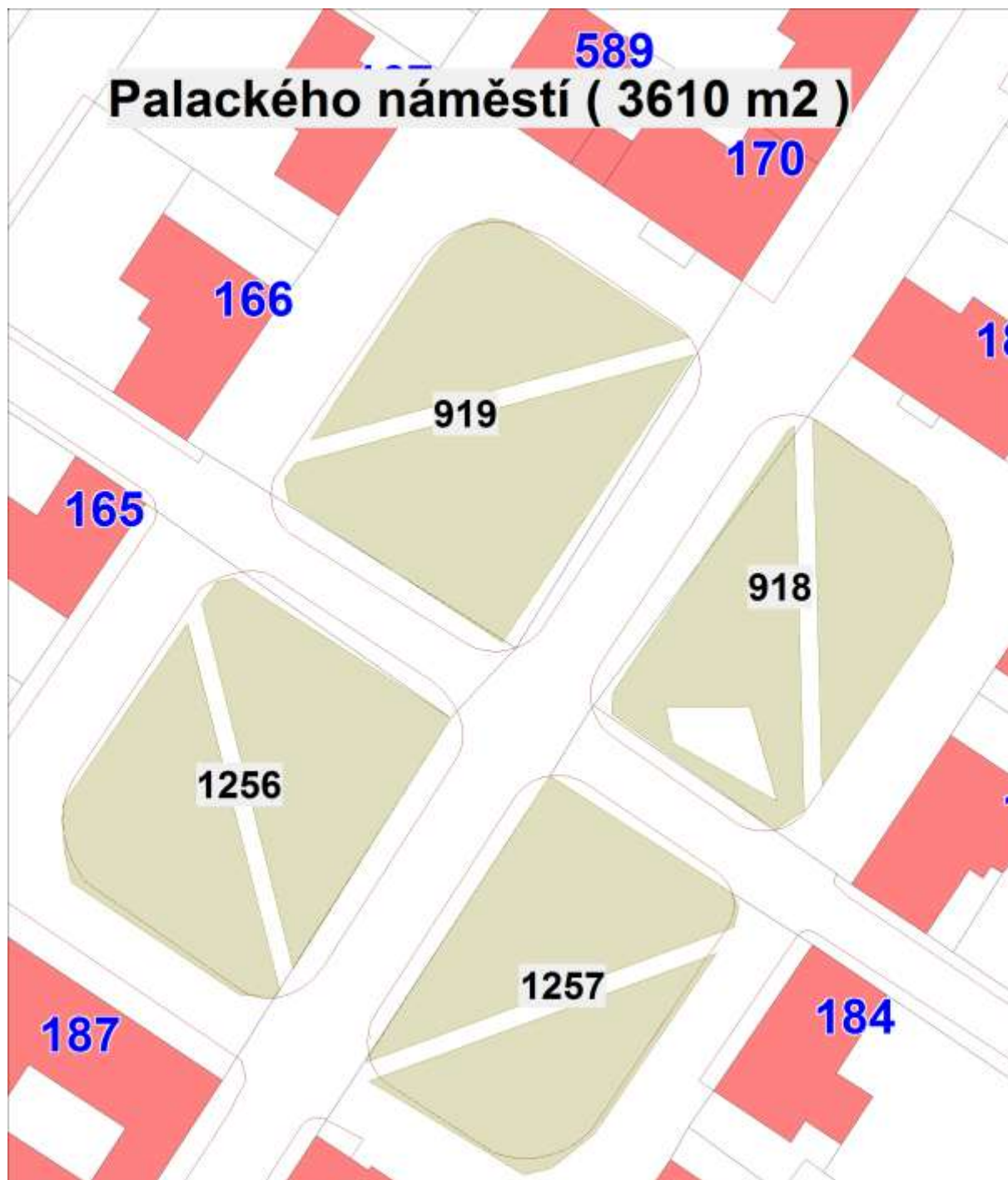
za kostelem ul. Špálova (140 m2)

162

163



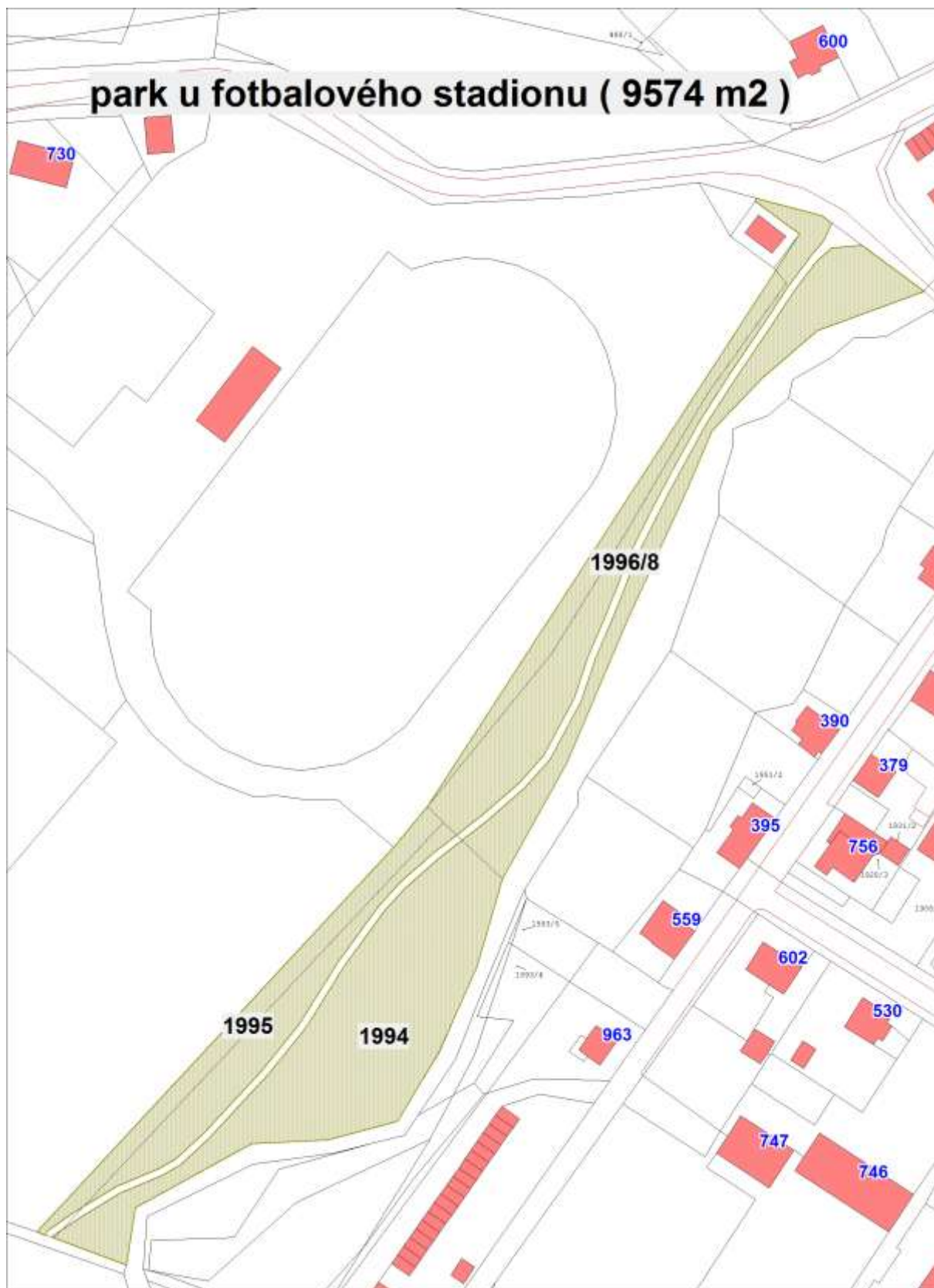
Palackého náměstí (3610 m²)

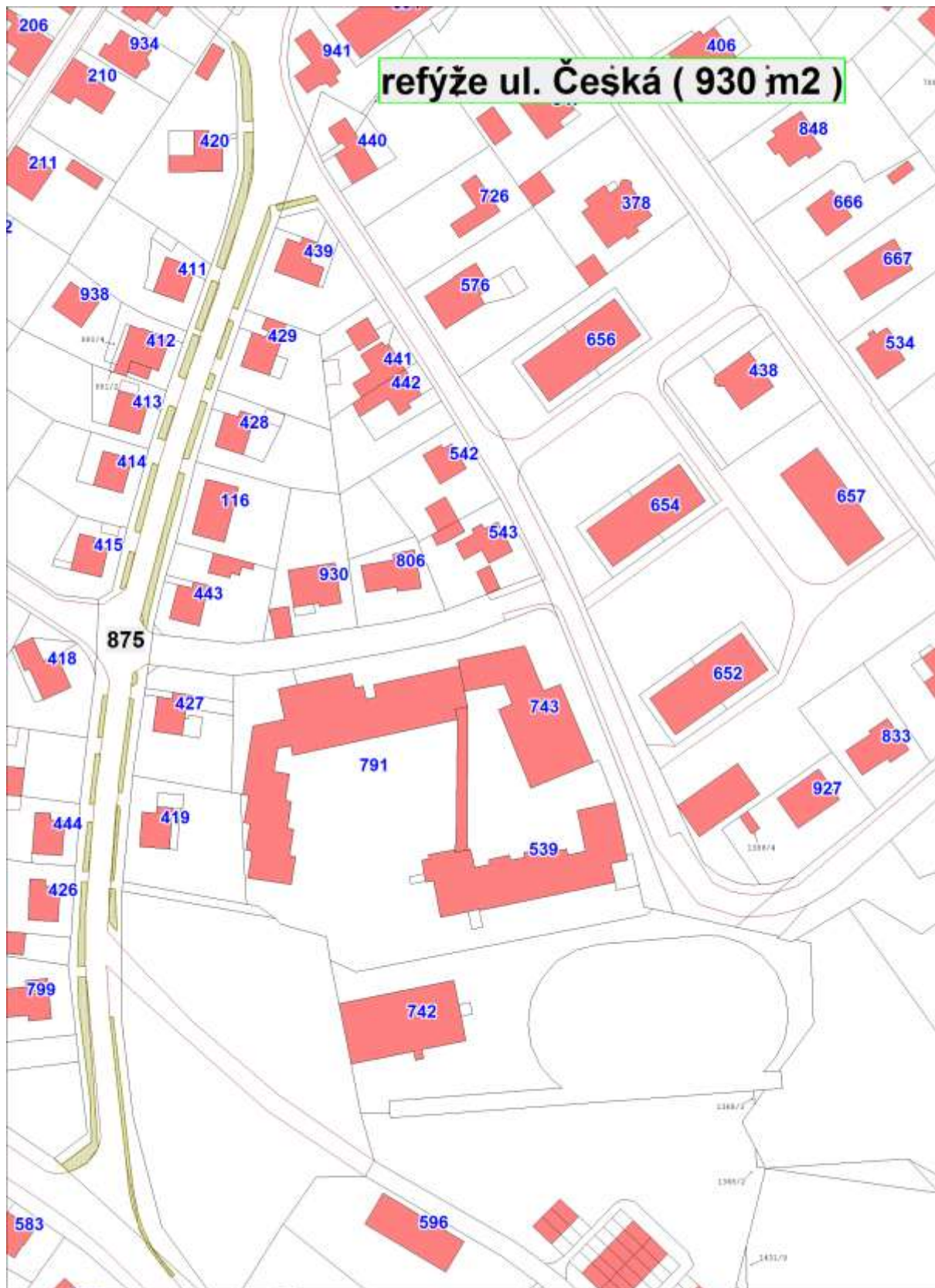


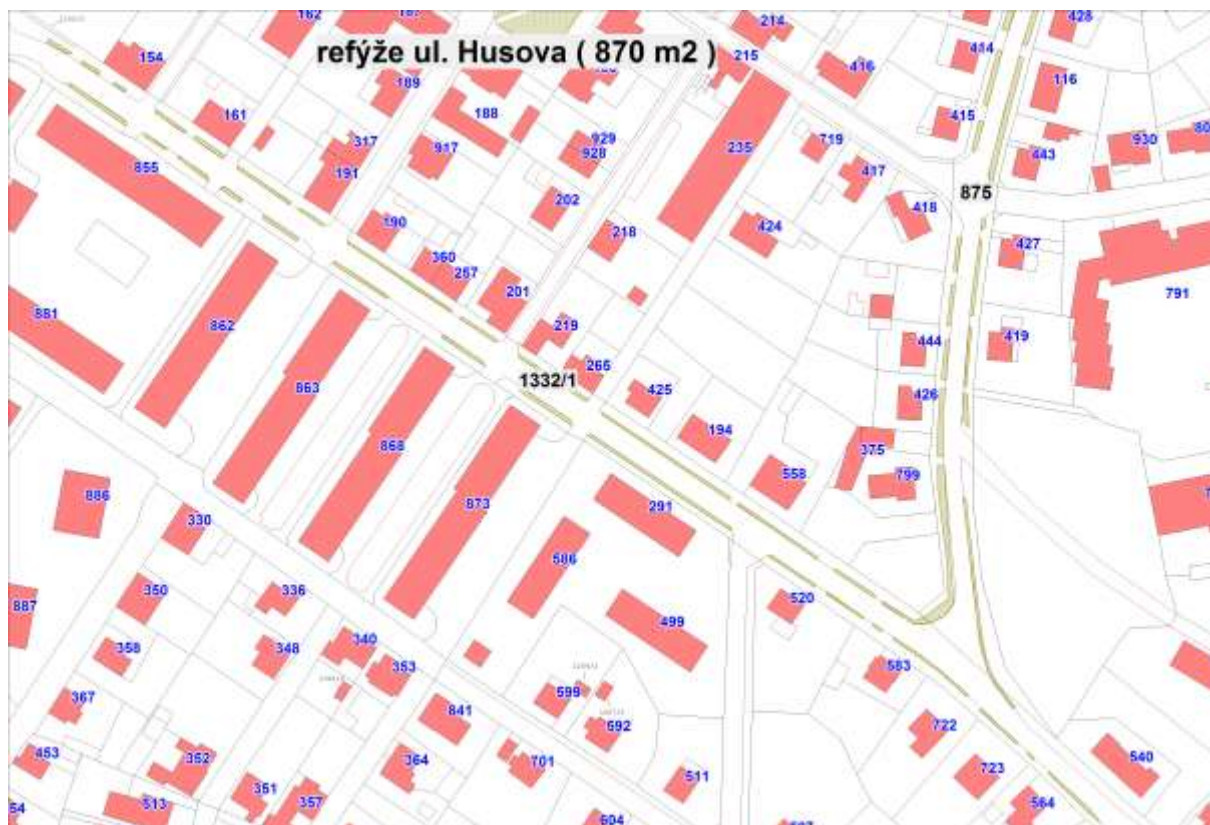
663 autobusové nádraží a park B.Němcové v ul. Revoluční (2962 m2)



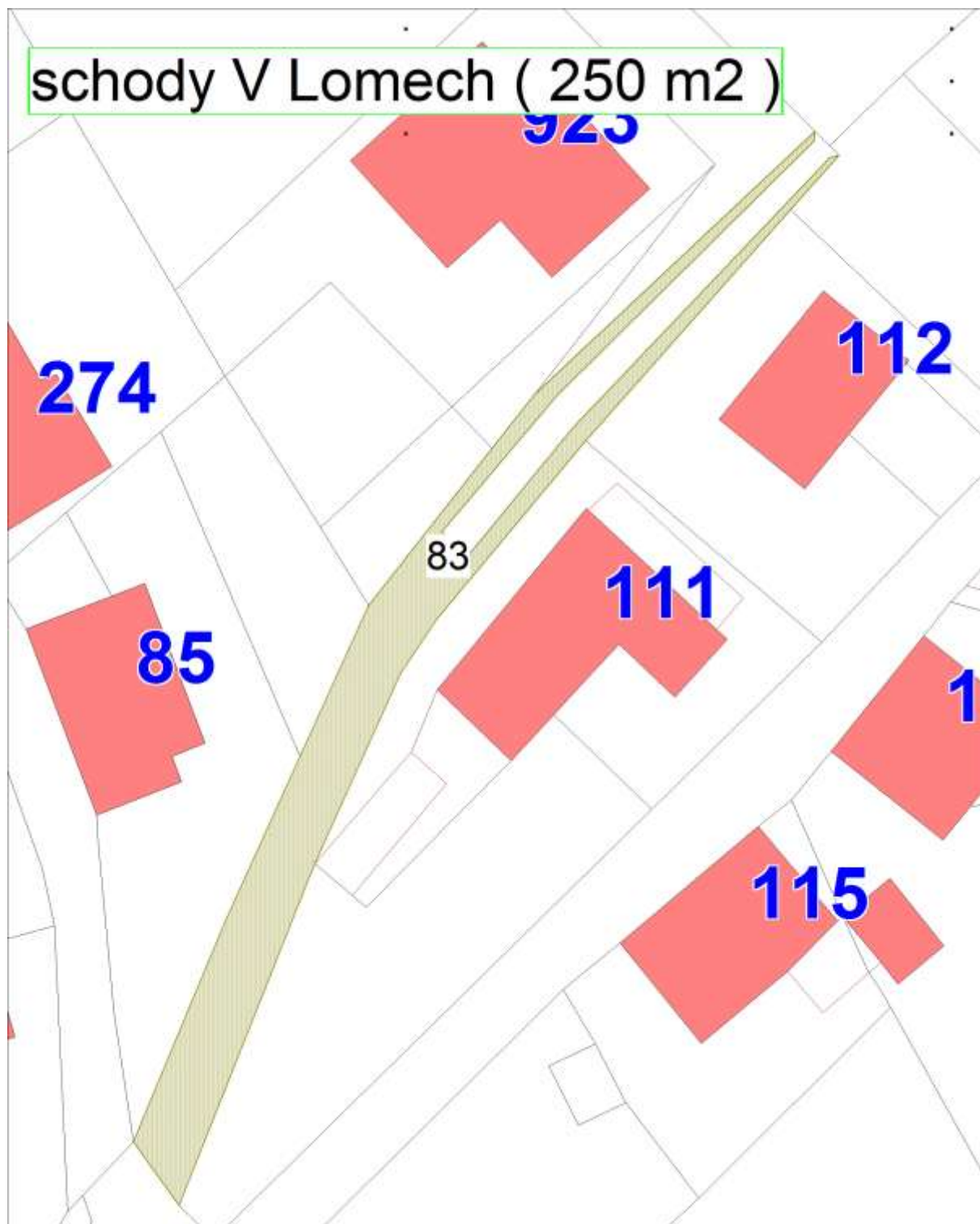
park u fotbalového stadionu (9574 m²)







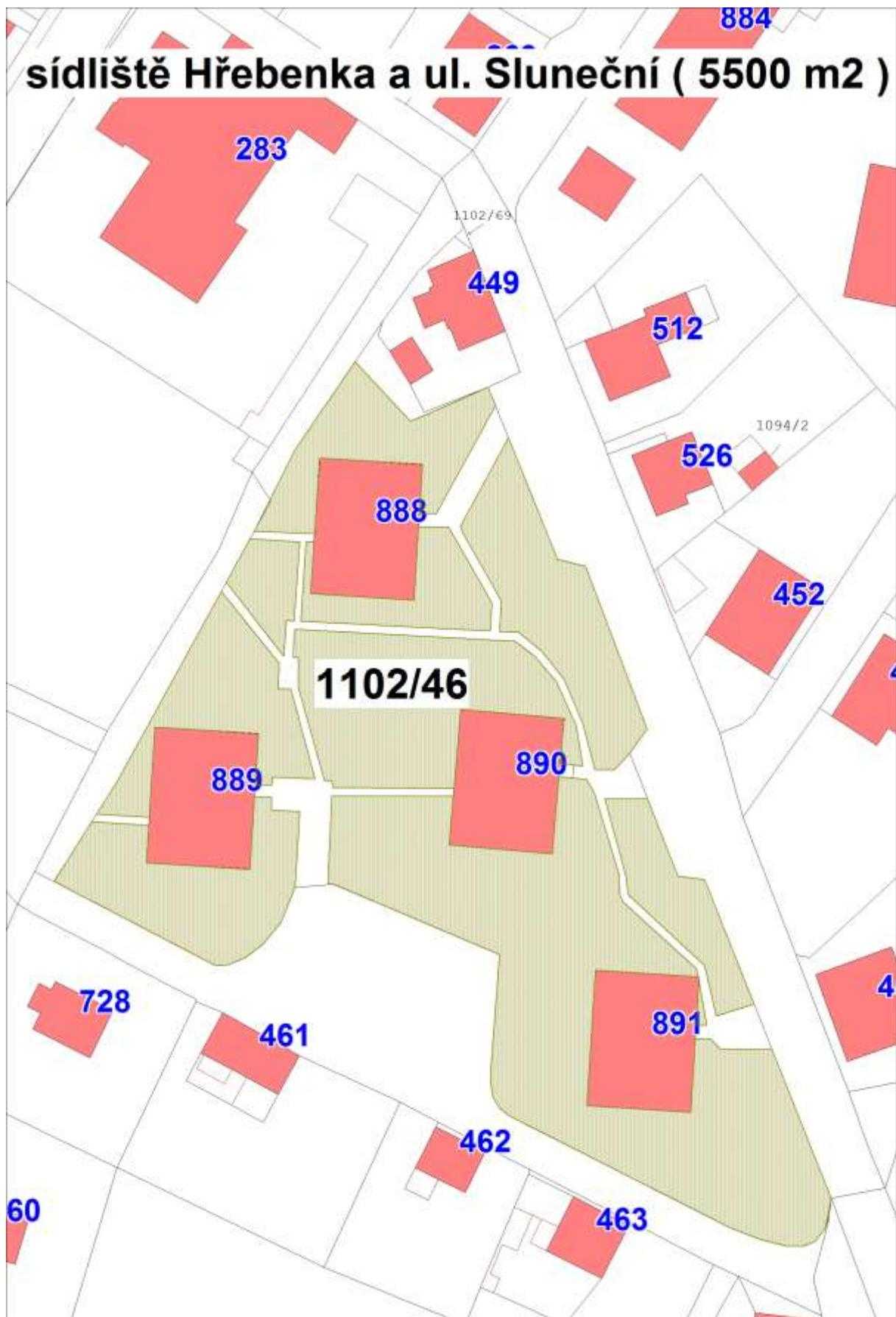
schody V Lomech (250 m2)



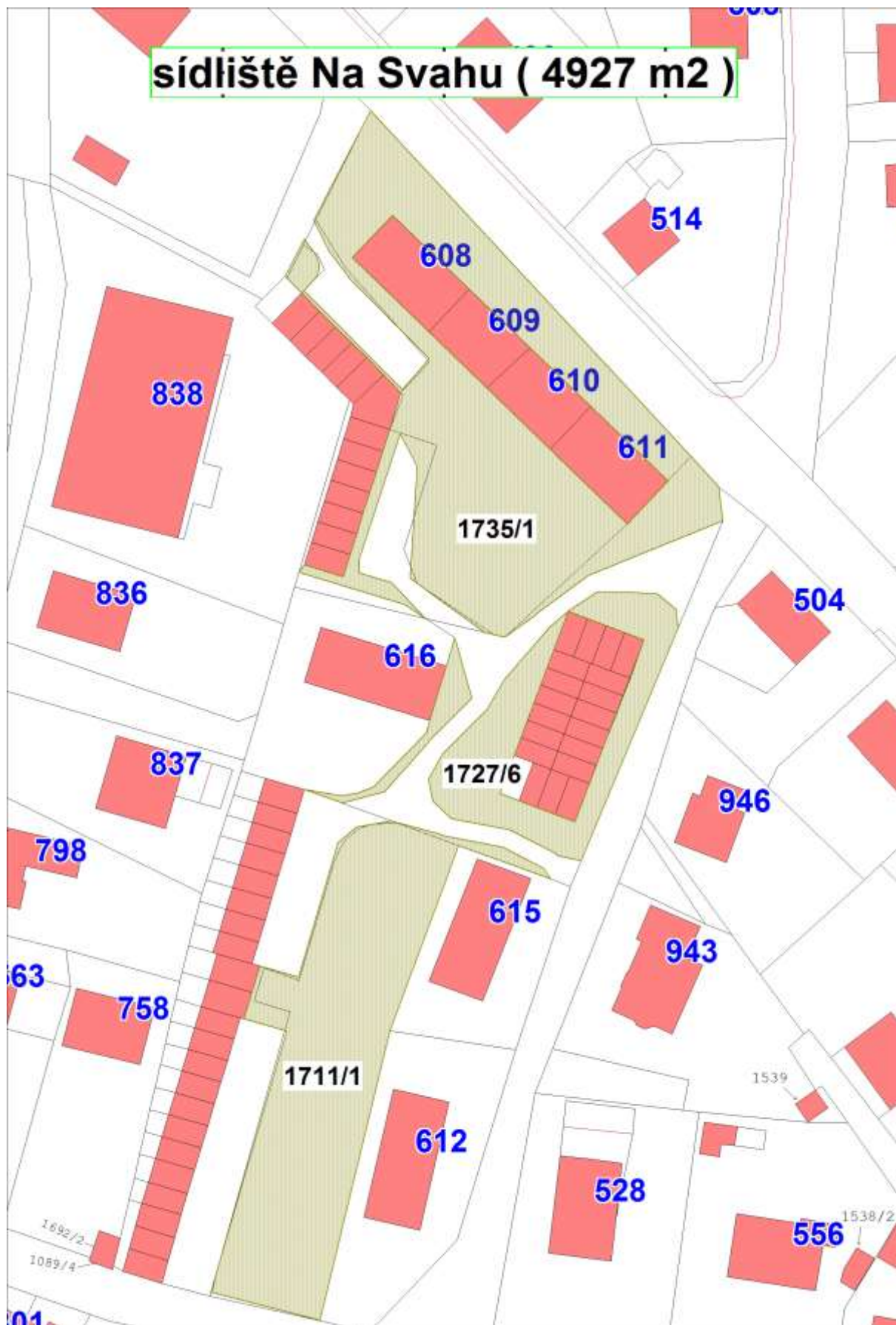
sídlisťe B.Němcové (8636 m2)

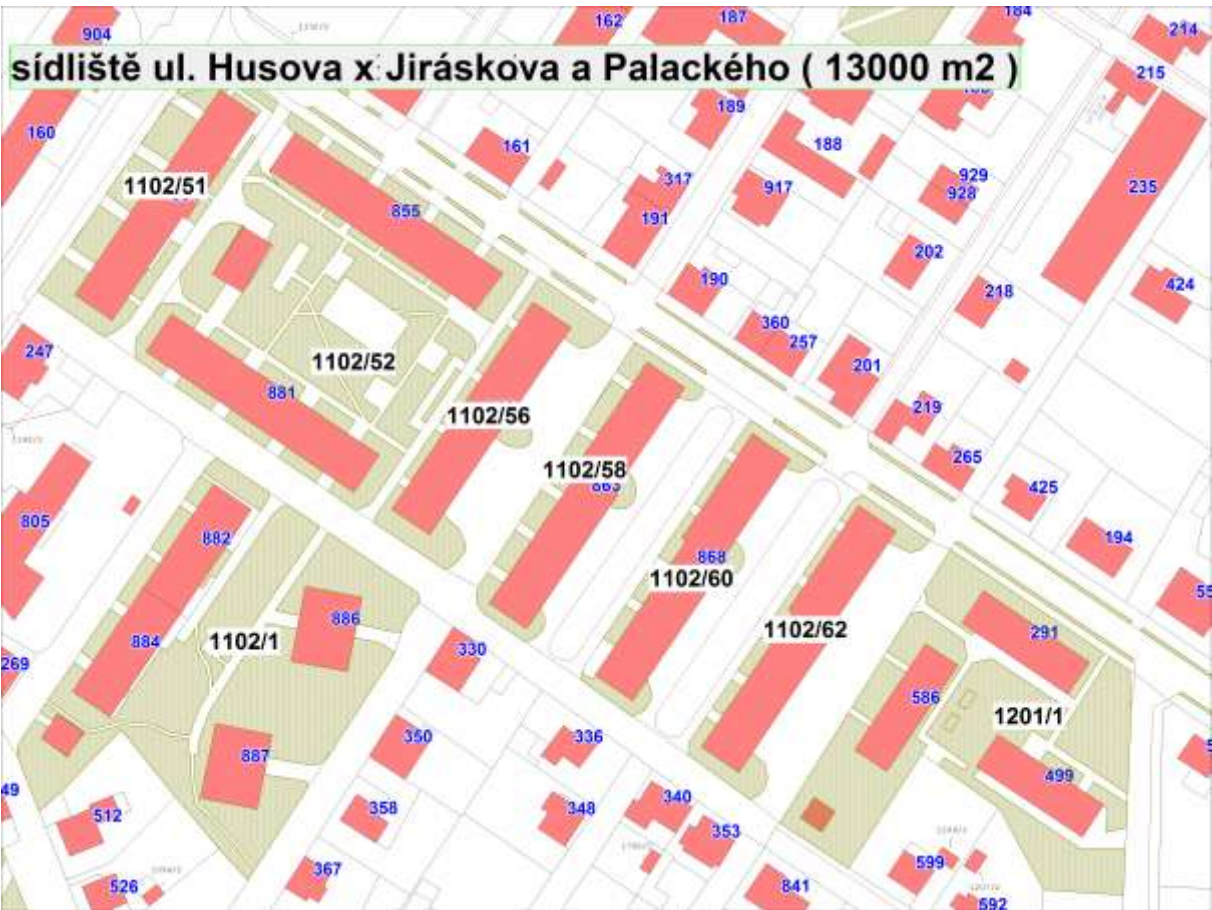


sídlisťe Hřebenka a ul. Sluneční (5500 m2)

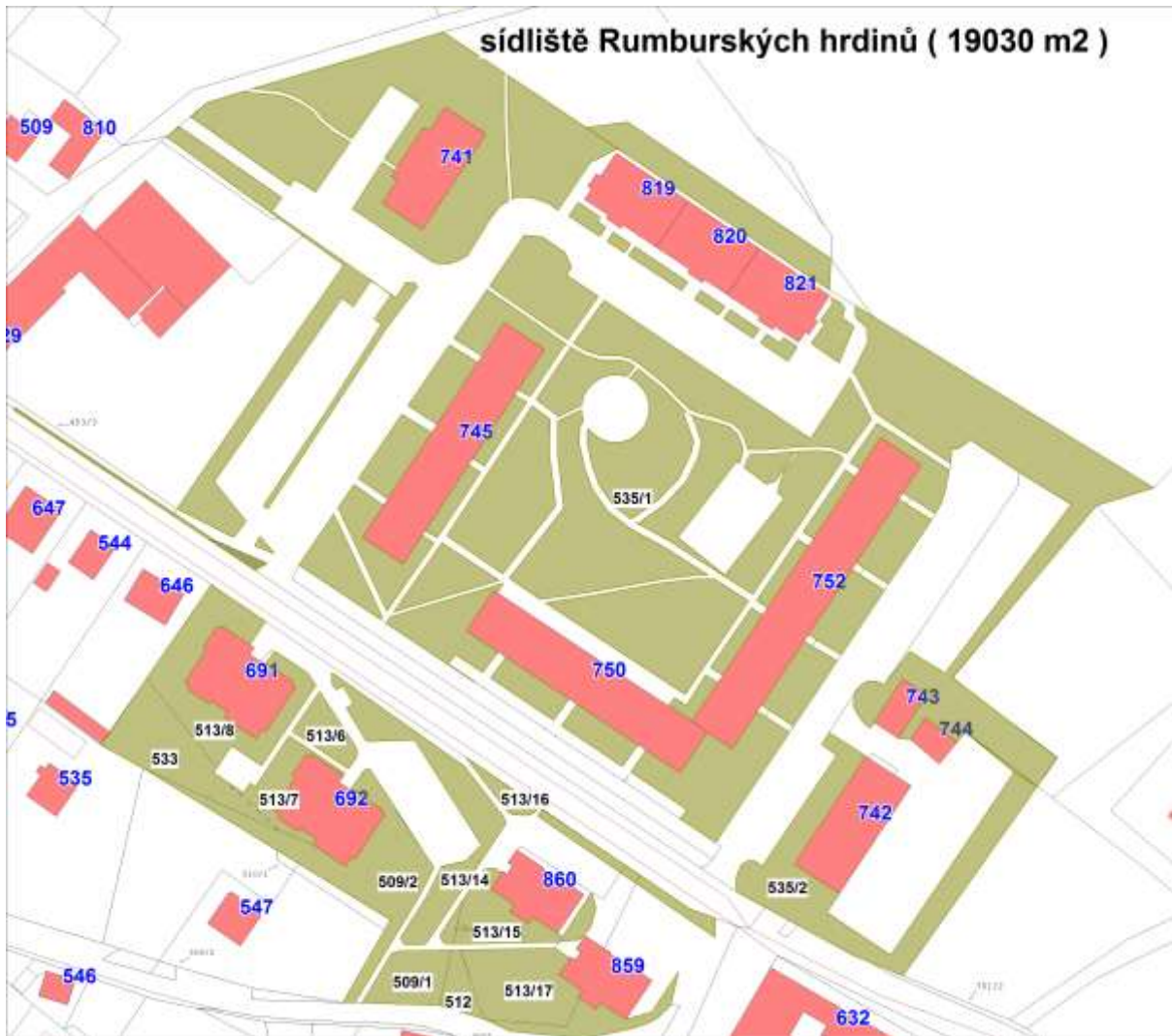


sídlisťe Na Svahu (4927 m2)

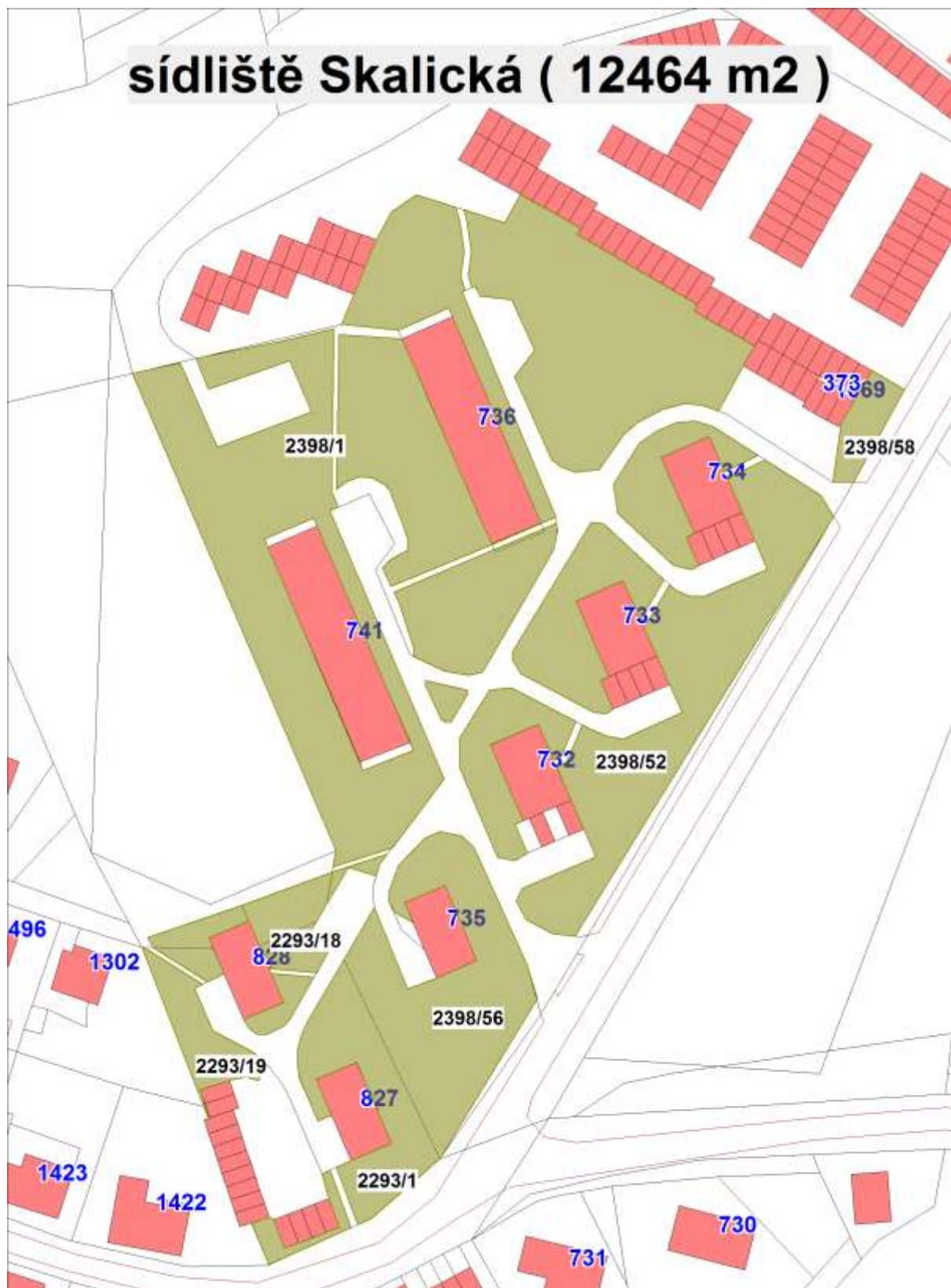




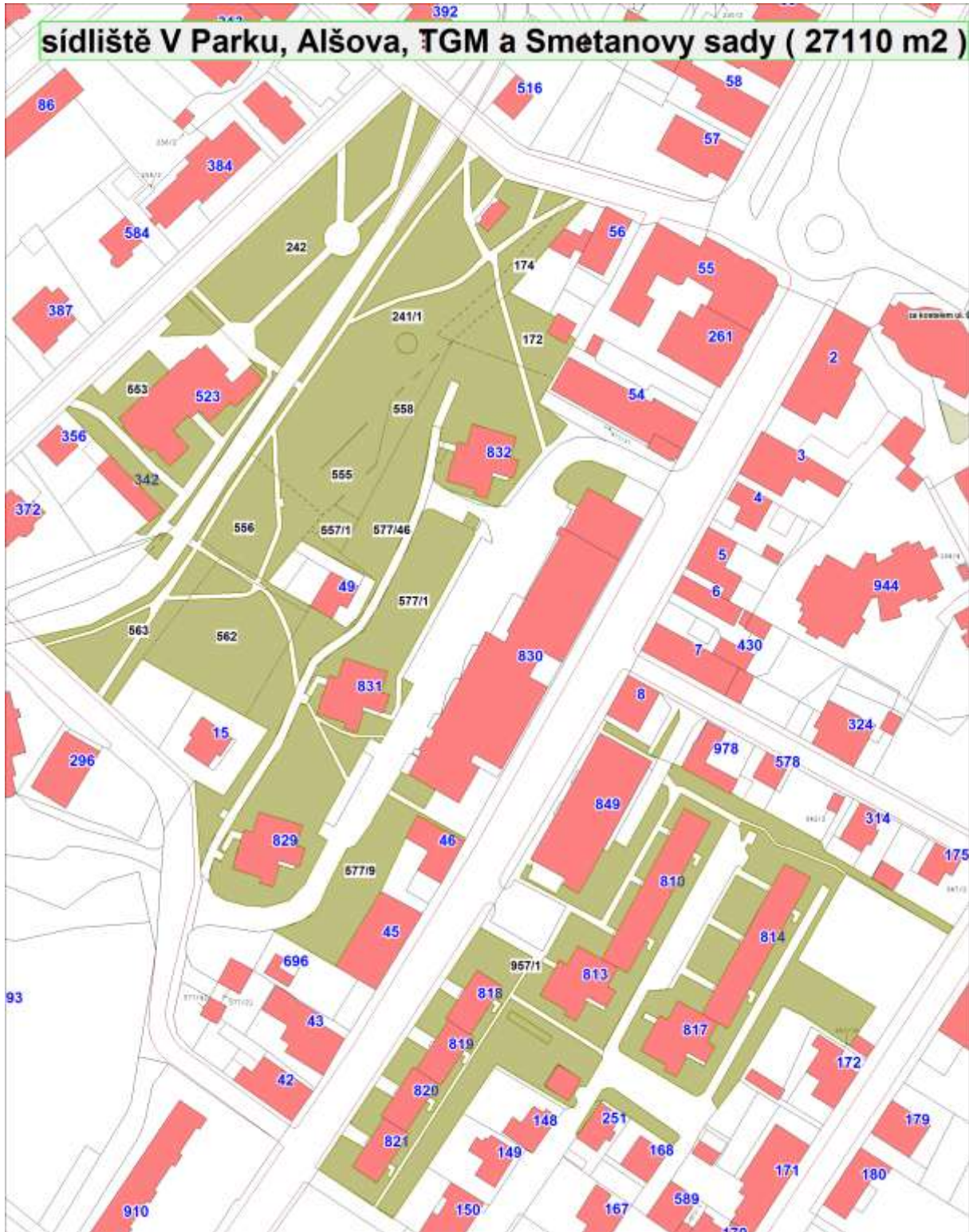
sídliště Rumburských hrdinů (19030 m2)



sídliště Skalická (12464 m2)

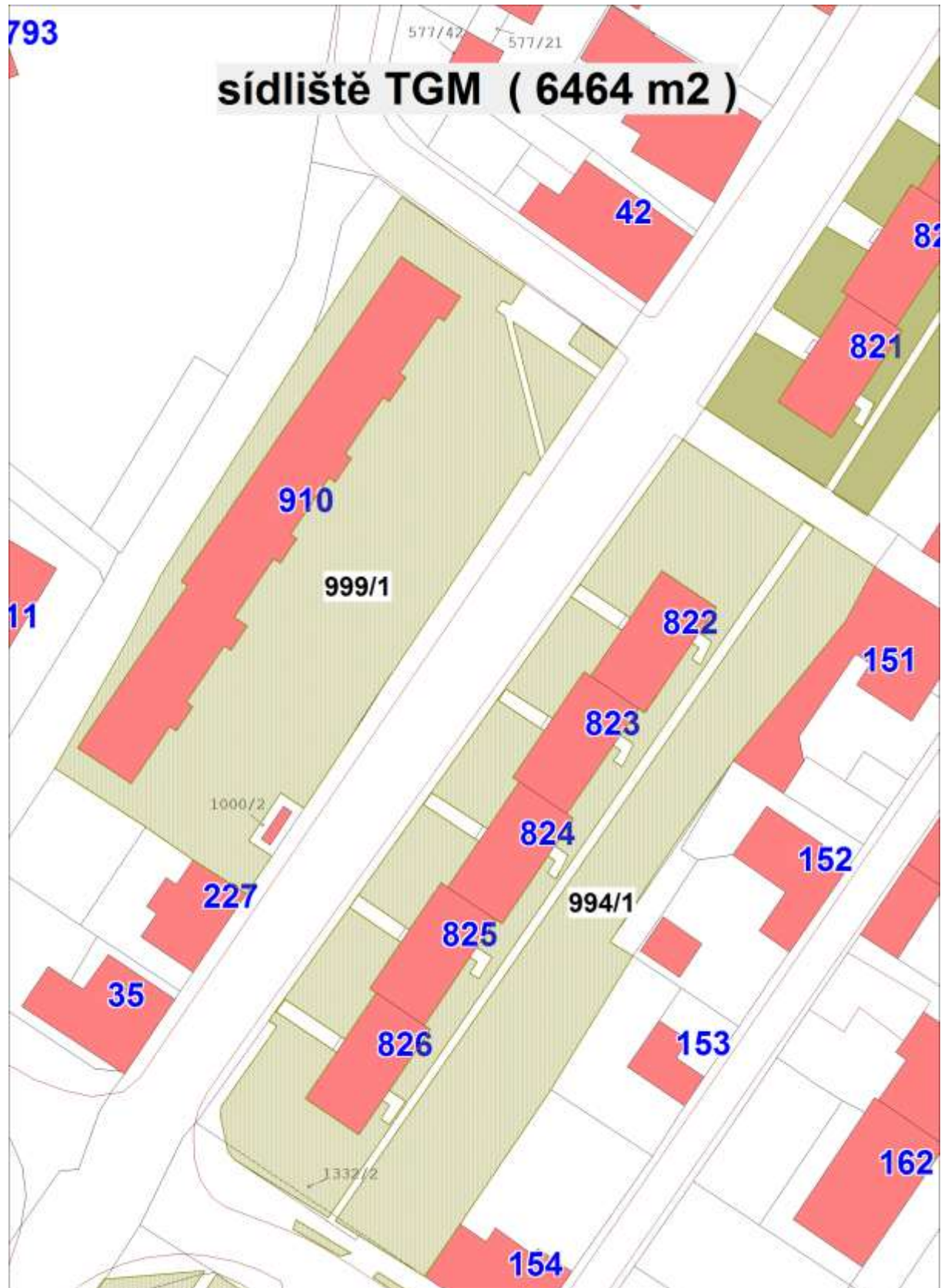


sídlisťe V Parku, Alšova, TGM a Smetanovy sady (27110 m2)



793

sídlisťe TGM (6464 m2)



577/42

577/21

42

82

821

910

999/1

822

151

11

823

1000/2

824

152

227

994/1

825

35

826

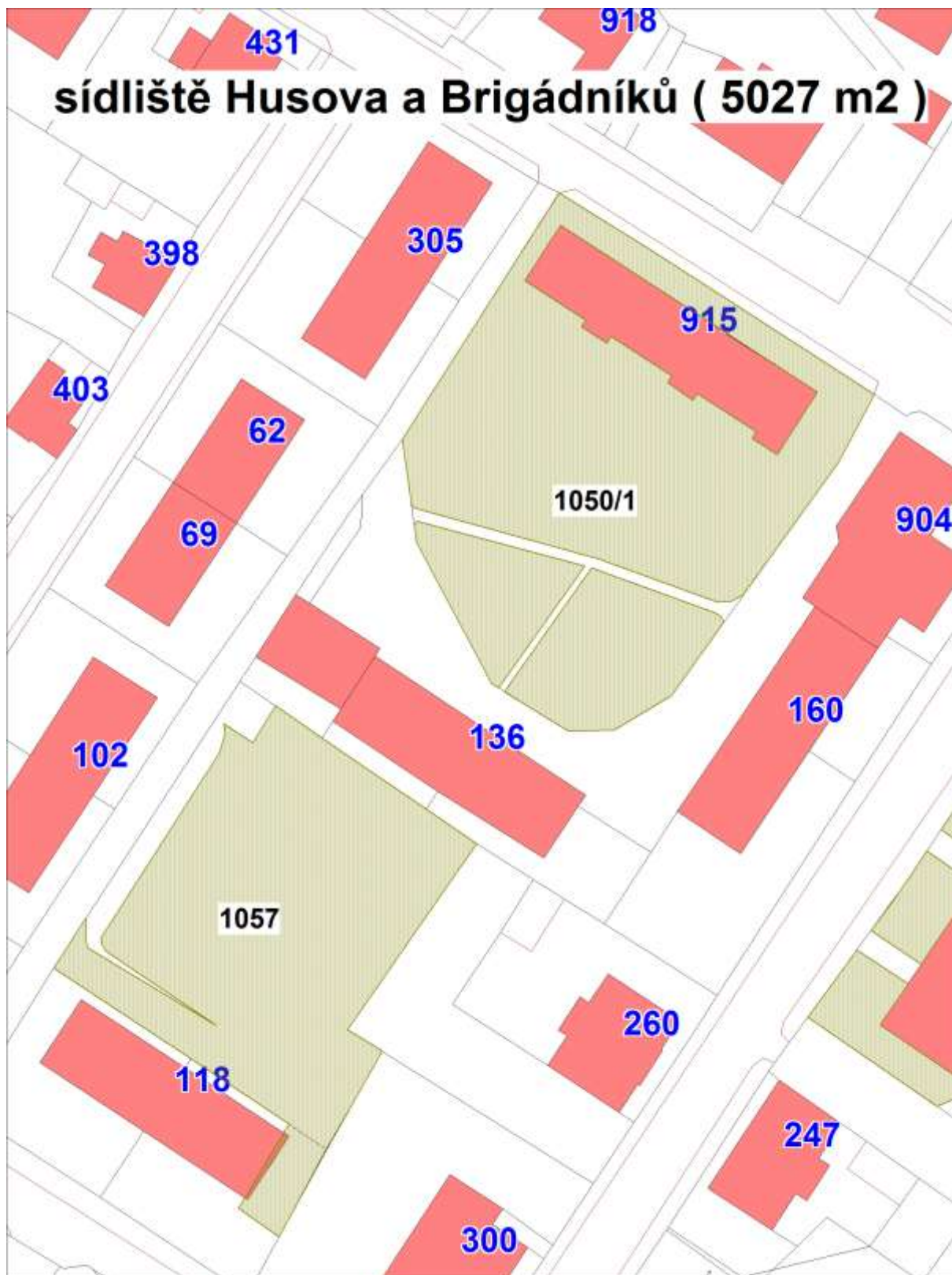
153

1332/2

154

162

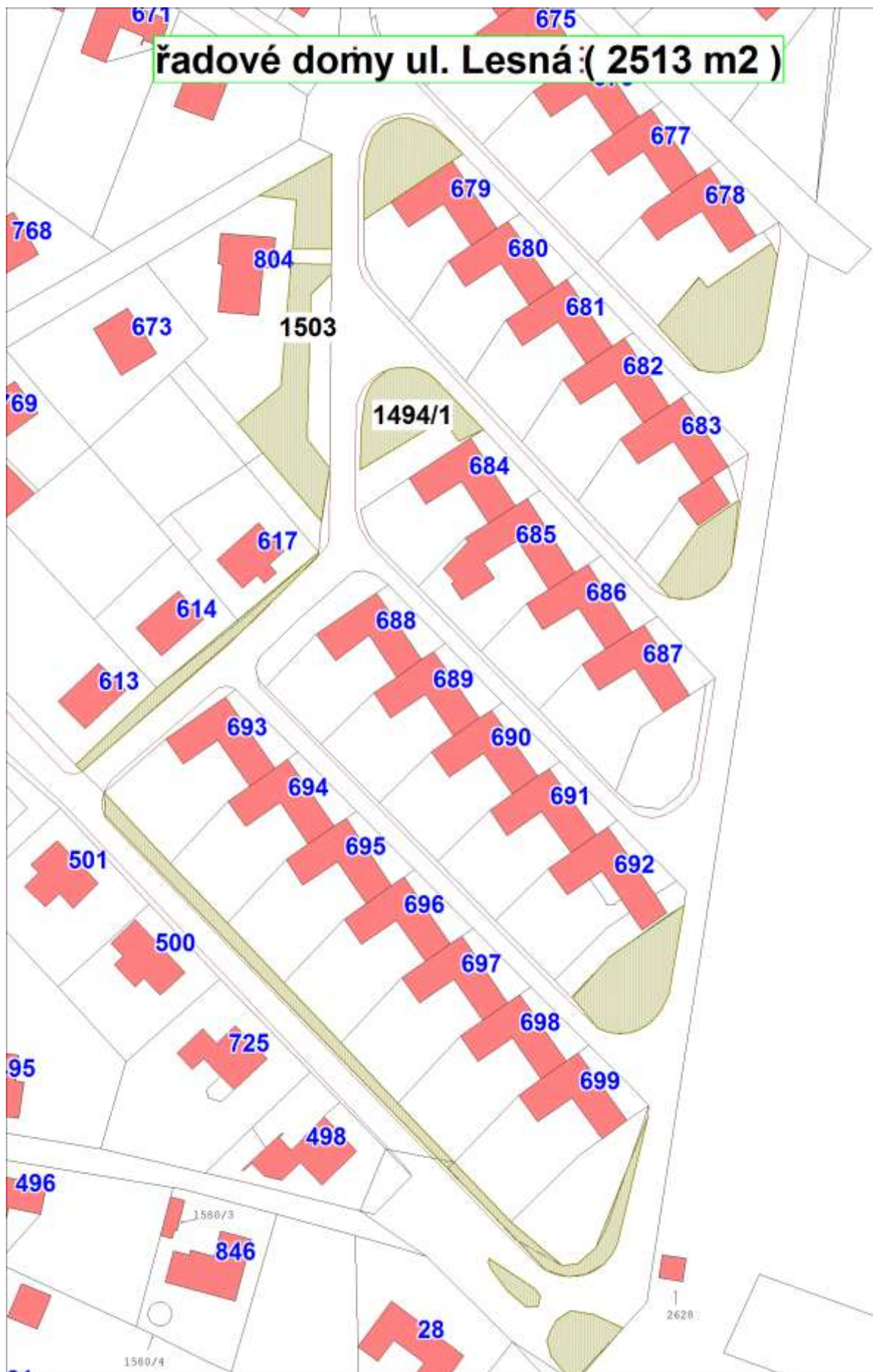
sídlisťe Husova a Brigádníků (5027 m²)



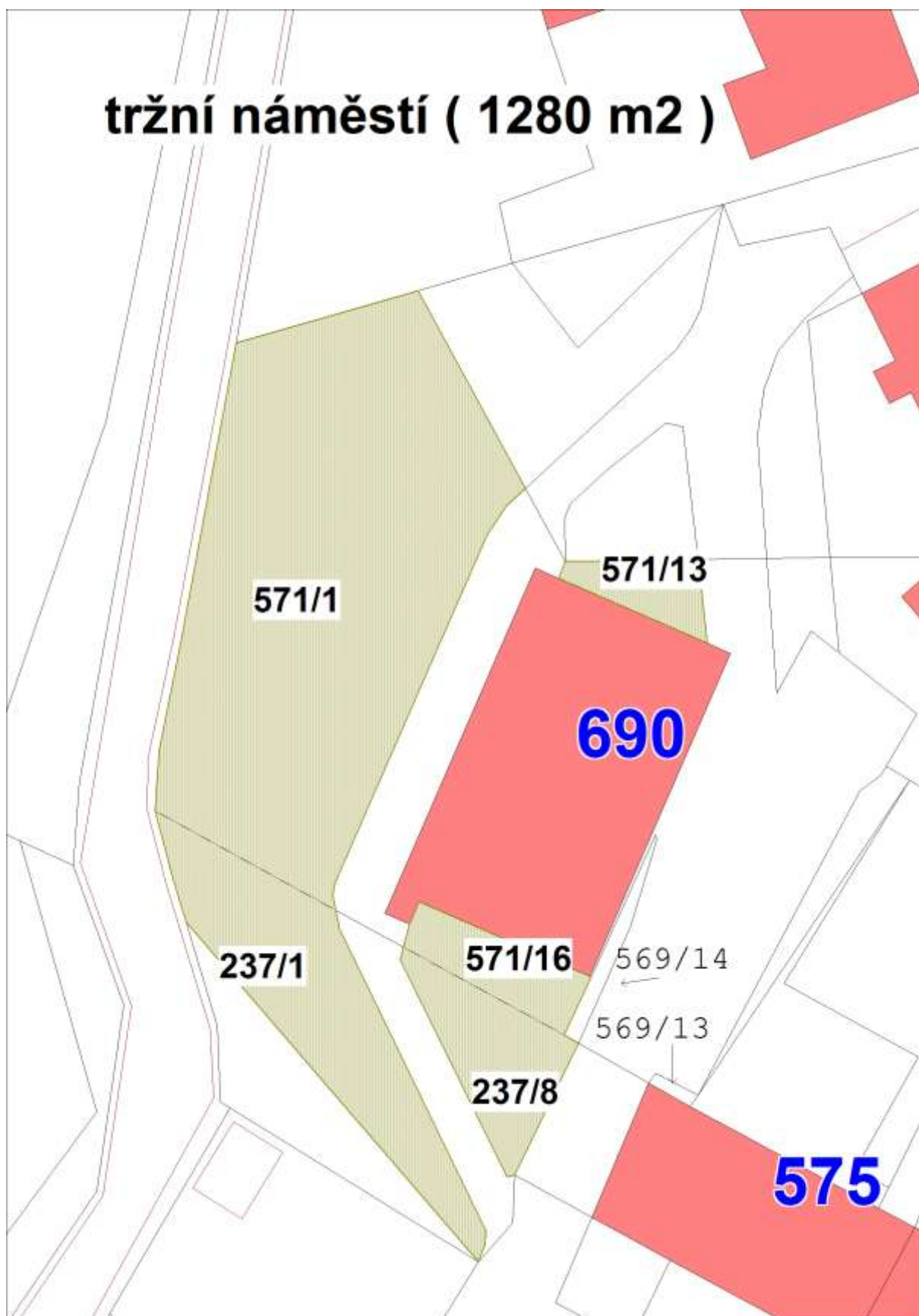
sídlisťe Husova a Brigádníků a sídlisťe Západ (20005 m2)



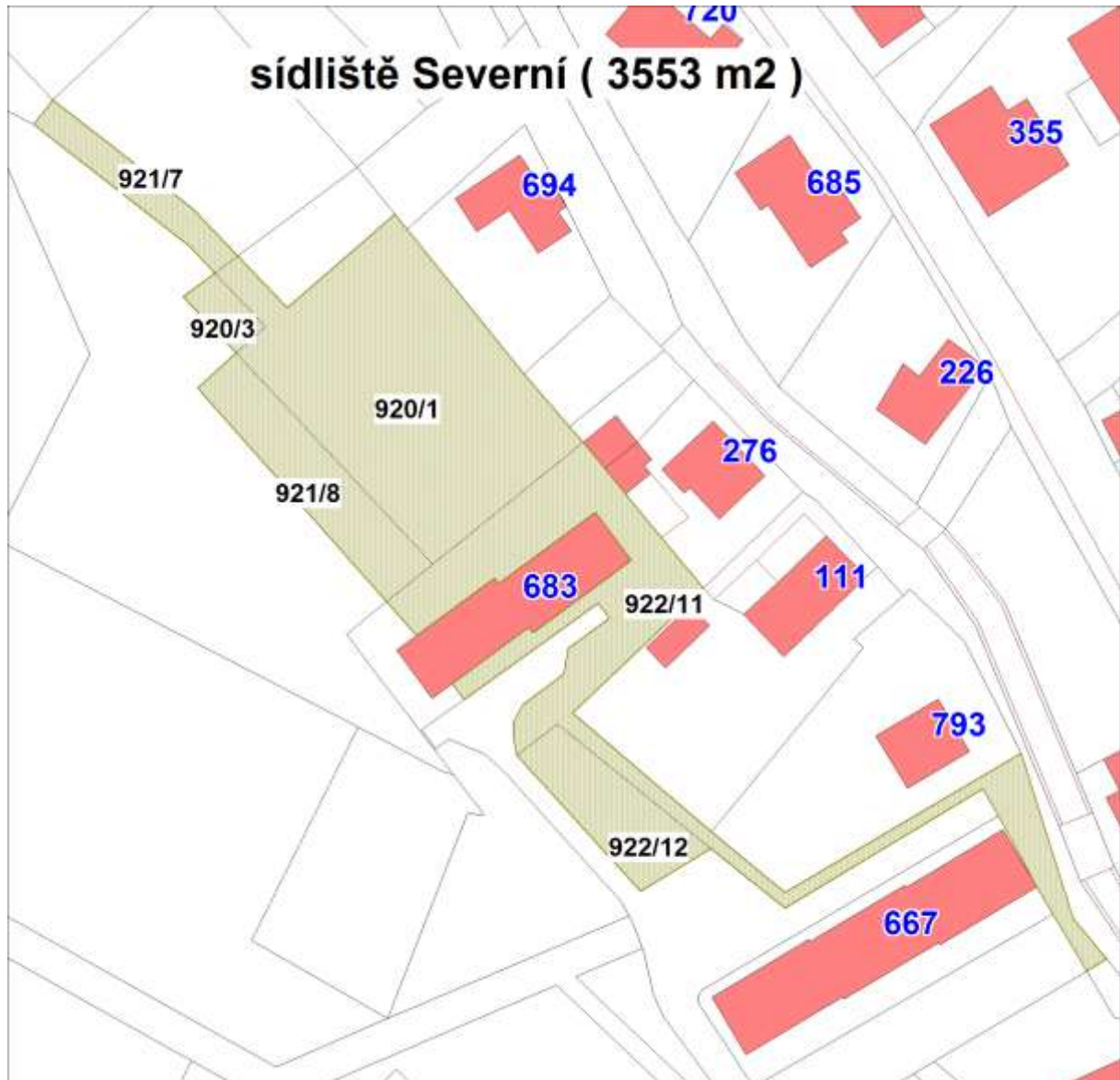
řadové domy ul. Lesná: (2513 m2)



tržní náměstí (1280 m2)



sídlisťe Severní (3553 m2)



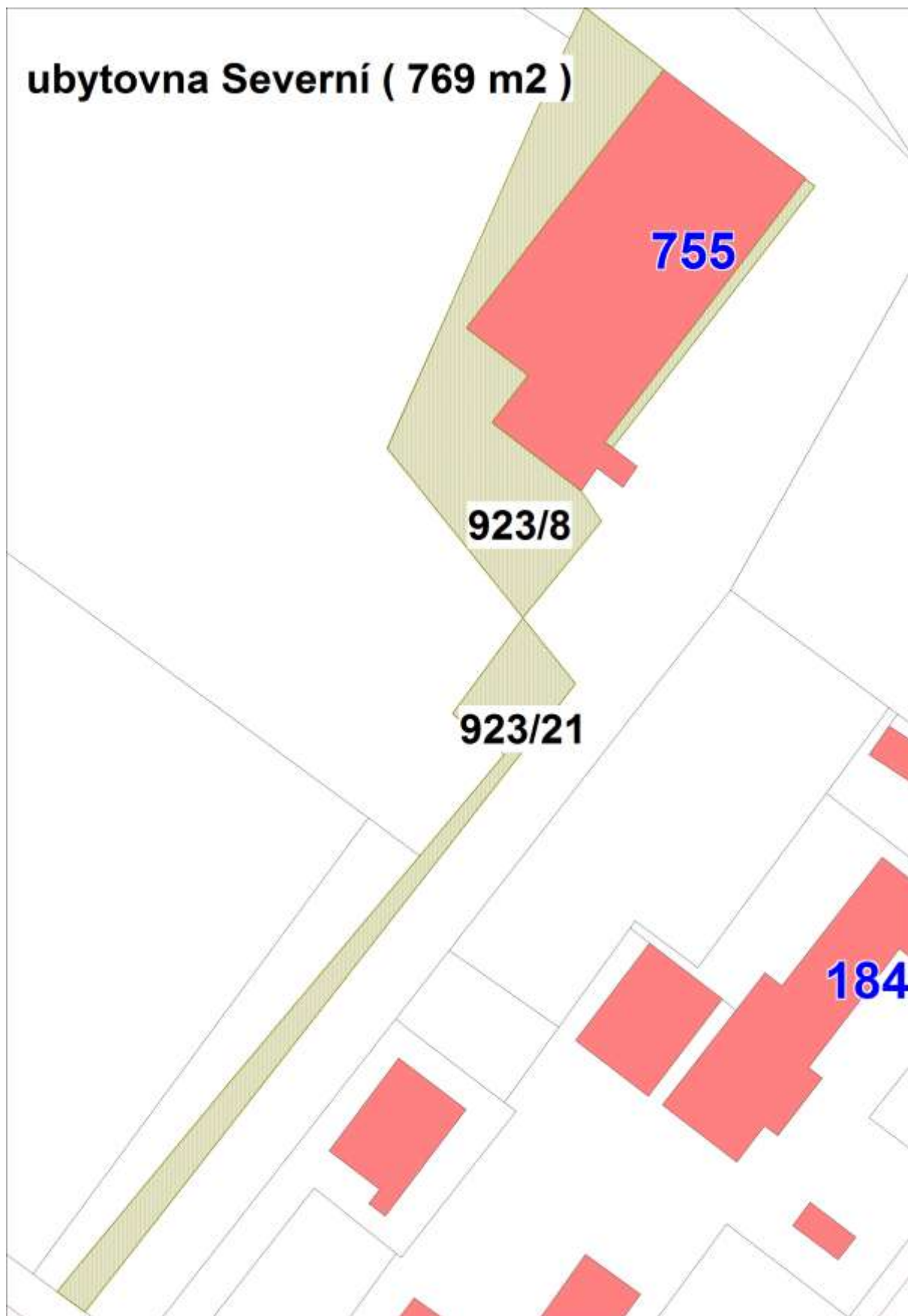
ubytovna Severní (769 m2)

755

923/8

923/21

184



ubytovna Nemocniční (5495 m2)



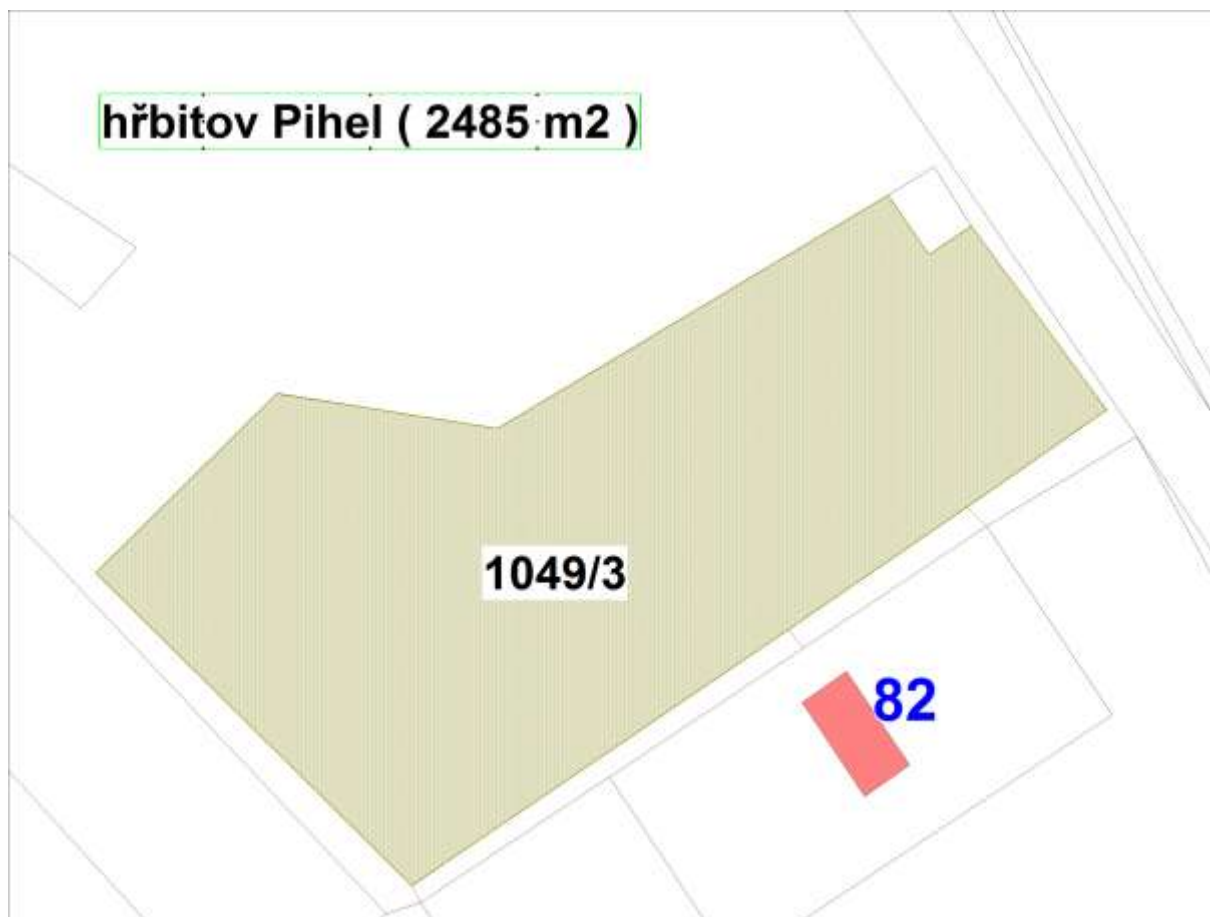
Arnultovický hřbitov a okolí (8443 m2)



hřbitov Pihel (2485 m²)

1049/3

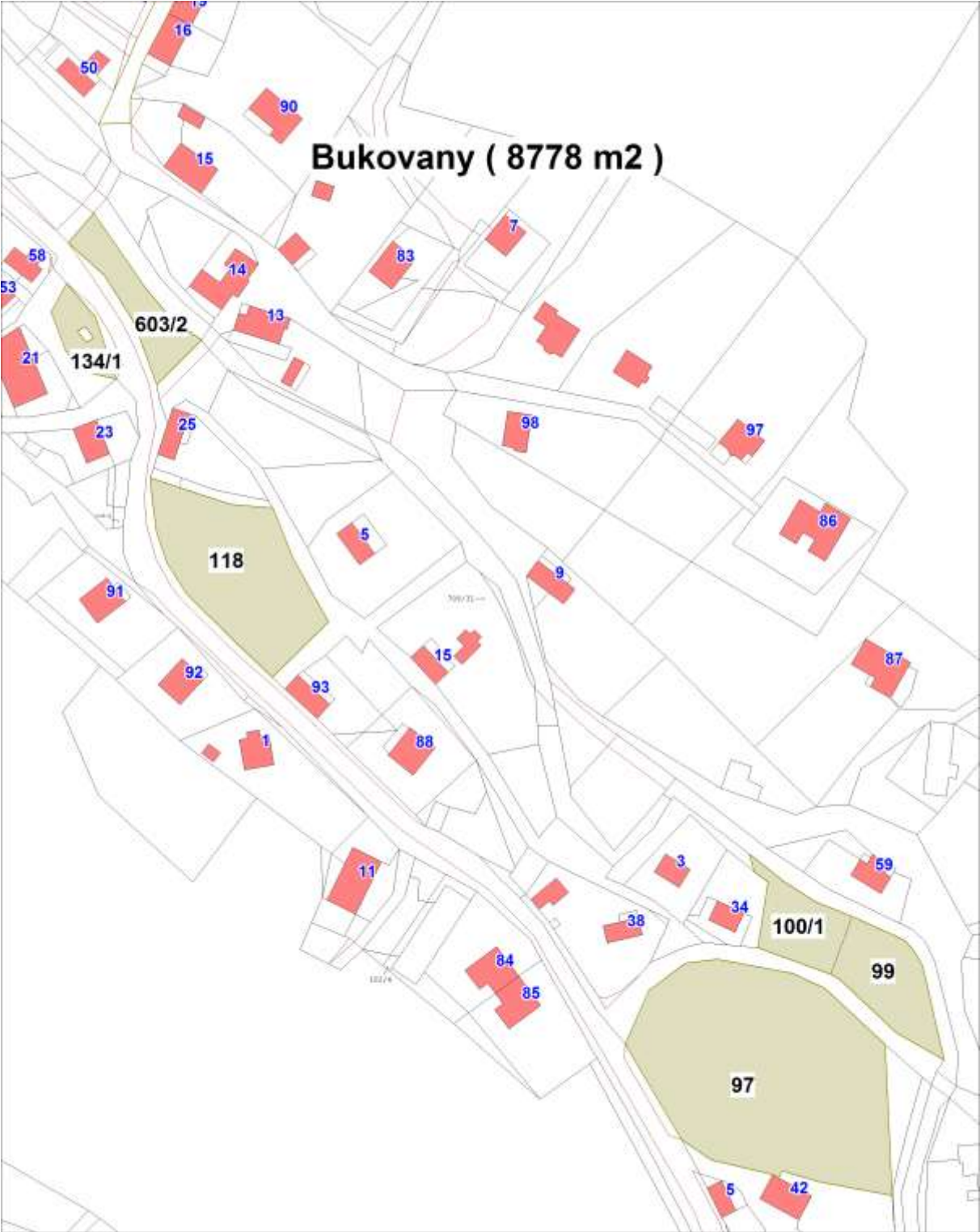
82

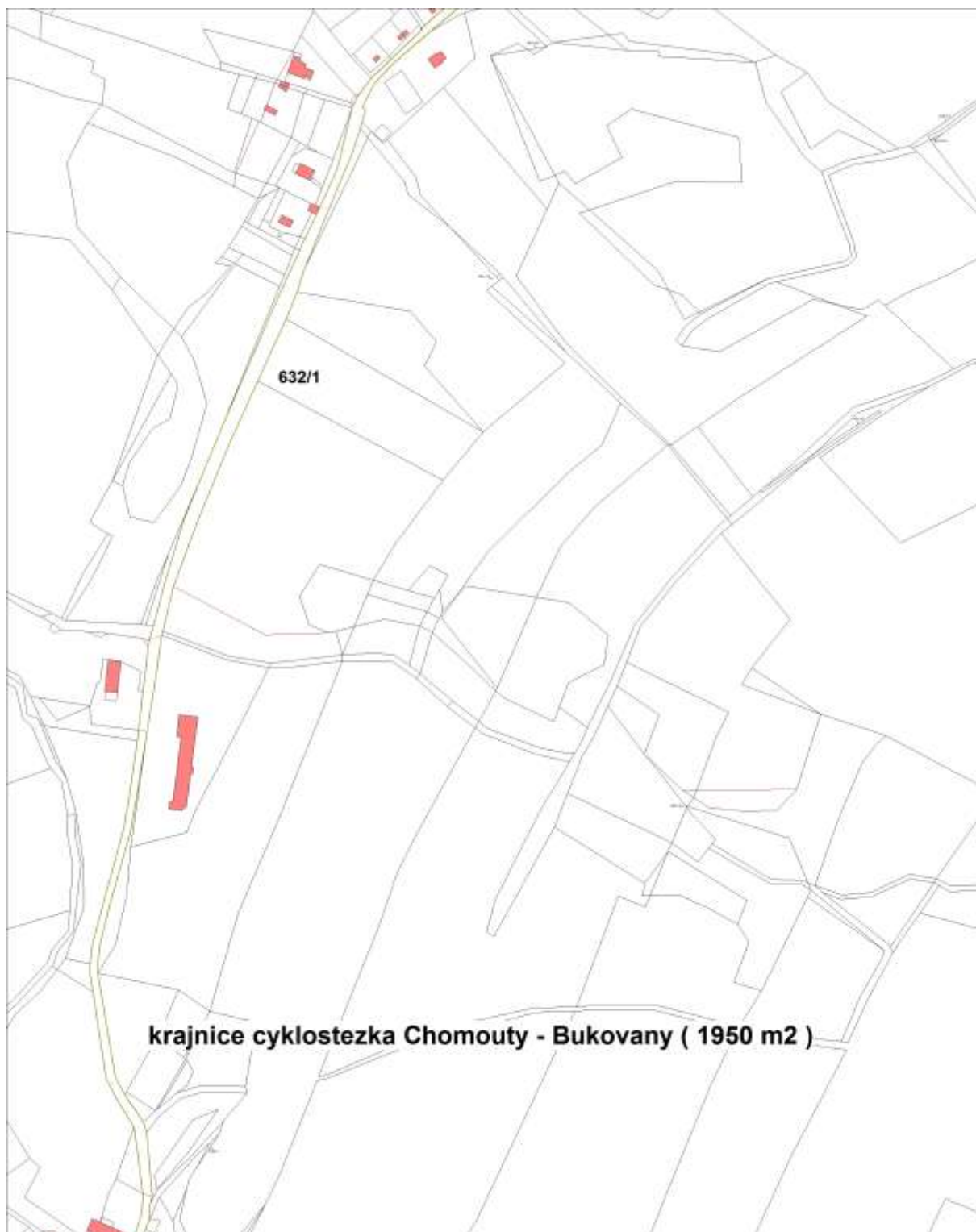


hřbitov Bukovany (1477 m2)



380/2





krajnice cyklostezka Chomouty - Bukovany (1950 m2)

plochy Janov a krajnice u komunikací (6383 m²)

